

Key: 7106

Town of Bourne - Fiscal Year 2024

12/18/2023 6:02 pm SEQ #: 7.249

LEG
AL
LAND

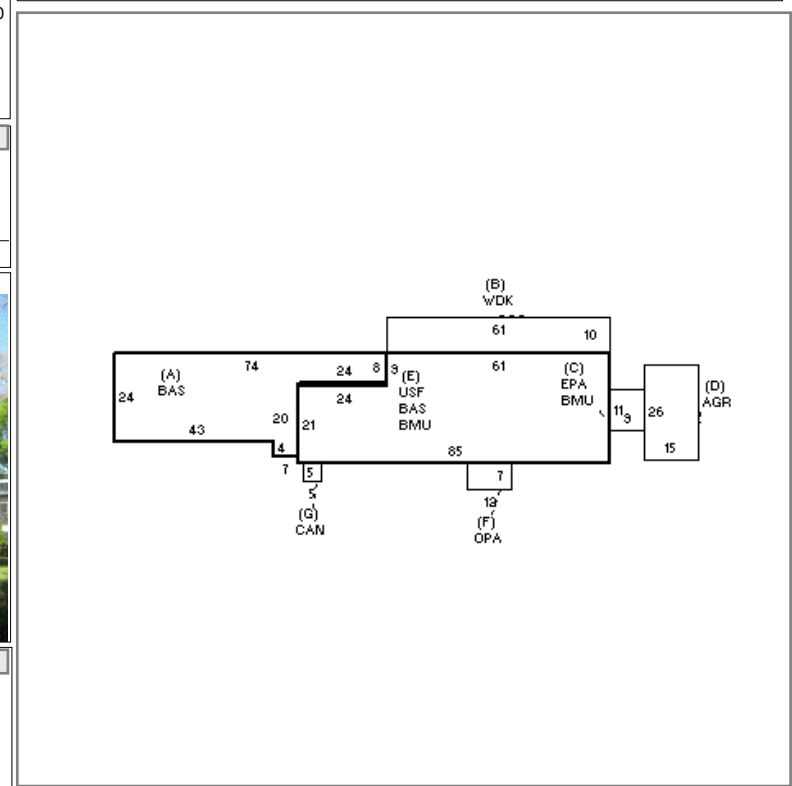
CURRENT OWNER										PARCEL ID				LOCATION			
PETRUZZIELLO CAPE, LLC 21 EASTBROOK ROAD DEDHAM, MA 02026										34.0-28-0				586 SHORE RD			
TRANSFER HISTORY										DOS	T	SALE PRICE	BK-PG (Cert)				
PETRUZZIELLO CAPE, LLC										02/24/2019	F	100	32575-17				
PETRUZZIELLO PROPERTIES L										06/24/2016	O	3,200,000	29750-25				
DEXTER SCHOOL										12/15/1999	K	2,700,000	12723-32				

CLASS	CLASS%	DESCRIPTION			BN ID	BN	CARD	
1090	100	MULTIPLE DWELLING			6	1	1 of 9	
PMT NO	PMT DT	TY	DESC	AMOUNT	INSP	BY	1st	%
16994	11/15/2016	4	DETACH.STRUC	30,000	02/15/2018	DB	100	100
0000		13	OTHER		11/03/2016		100	100
16929	10/24/2016	5	DEMOLITIONS	15,000	08/04/2017	BC	100	100
16659	08/03/2016	3	ALT/RENO	70,000	08/04/2017	BC	100	100

CD	T	AC/SF/UN	Nbhd	Infl1	N Index	ADJ BASE	SAF	Topo	Lpi	VC	CREDIT AMT	ADJ VALUE			
100	S	40,000	9	1.00	DCK	100	1.00	1.00	1,508,480	1.00	A	1.00	BSP	6.40	1,384,920
300	A	9.105	9	1.00	100	1.00	100	1.00	104,320	1.00	A	1.00	BSP	6.40	949,830

TOTAL	10.023 Acres		ZONING	1	FRNT	0	ASSESSED	CURRENT	PREVIOUS
Nbhd	MO BCH	N Permant Dock/Floating Swimming Platform and Beach; O #461 Site Plan Review: (1/07);rr tracks thru property Ch					LAND	2,334,800	2,064,800
Infl1	DOCK	T 91 2000-3;Expires 2094					BUILDING	1,417,300	1,254,200
N_Index	AVG	E					DETACHED	250,100	238,000
							OTHER	1,257,900	1,117,300
							TOTAL	5,260,100	4,674,300

TY	QUAL	COND	DIM/NOTE	YB	UNITS	ADJ PRICE	RCNLD
PPD	S	3.00	10 0.90 6 X 50	2002	300	543.60	146,800
CBN	G	1.20	40 0.60 16 X 16	1900	256	37.80	5,800
CBN	G	1.20	40 0.60 16 X 16	1900	256	37.80	5,800
CBN	G	1.20	40 0.60 16 X 16	1900	256	37.80	5,800
CBN	G	1.20	40 0.60 16 X 16	1900	256	37.80	5,800
CBN	G	1.20	40 0.60 16 X 16	1900	256	37.80	5,800
CBN	G	1.20	40 0.60 16 X 16	1900	256	37.80	5,800
CBN	G	1.20	40 0.60 16 X 16	1900	256	37.80	5,800
BHF	V	1.30	30 0.70 22 X 30	1965	660	32.89	15,200
FLD	V	1.30	10 0.90 20X30X8X9		672	78.52	47,500



BUILDING	CD	ADJ	DESC	MEASURE	6/12/2003	MJ
MODEL	1		RESIDENTIAL	LIST	6/12/2003	MJ
STYLE	7	1.00	CONVENTIONAL [100%]	REVIEW	9/1/2017	MR
QUALITY	V	1.35	VERY GOOD [100%]			
FRAME	1	1.00	WOOD FRAME [100%]			

BLDG COMMENTS

DET
ACH
ED

B
U
I
L
D
I
N
G

YEAR BLT	1900	SIZE ADJ	0.970	ELEMENT	CD	DESCRIPTION	ADJ	S	BAT	T	DESCRIPTION	UNITS	YB	ADJ PRICE	RCN	TOTAL RCN	1,687,305			
NET AREA	6,088	DETAIL ADJ	1.000	FOUNDATION	4	FLR/WALL(FULL)	1.00	+	BAS	L	BASE AREA	3,754	1900	271.32	1,018,531	CONDITION ELEM CD				
\$NLA(RCN)	\$277	OVERALL	1.260	EXT COVER	7	STUCCO	1.20	B	WDK	N	WOOD DECK	610		35.24	21,499	EXTERIOR	A			
				ROOF SHAPE	2	HIP	1.02	+	BMU	N	BSMT UNFINISHED	2,433		45.37	110,390	INTERIOR	A			
				ROOF COVER	1	ASPH/COMP SHIN	1.00	C	EPA	N	ENCLOSED PORCH	99		134.36	13,302	KITCHEN	G			
				FLOOR COVER	1	HARDWOOD	1.02	D	AGR	N	ATT GARAGE	390		115.16	44,914	BATHS	G			
				INT. FINISH	1	PLASTER	1.00	E	USF	L	UPPER STORY FIN	2,334	1900	142.95	333,654	HEAT	A			
				HEATING/COOLING	2	HOT WATER	1.02	F	OPA	N	OPEN PORCH	84		118.58	9,961	ELECT	U			
				FUEL SOURCE	2	GAS	1.00	G	CAN	N	CANOPY	25		25.54	639					
				USE	0		1.00	CRL	N	BSMT CRAWL	1,420		29.42	41,771						
												F11	O	FPL 1S 1OP	1	13,229.50	13,230			
												F32	O	FPL 3S 2OP	1	15,876.00	15,876	EFF.YR/AGE	2003 / 19	
												F34	O	FPL 3S 4OP	1	17,860.90	17,861	COND	16 16 %	
												FIX	O	XTRA FIXTURES	13	3,513.80	45,679	FUNC	0	
																ECON	0			
																DEPR	16 % GD	84		
																RCNLD		\$1,417,300		

Key: 7106

Town of Bourne - Fiscal Year 2024

12/18/2023 6:02 pm SEQ #: 7.251

LEGAL

CURRENT OWNER		PARCEL ID		LOCATION	
PETRUZZIELLO CAPE, LLC 21 EASTBROOK ROAD DEDHAM, MA 02026		34.0-28-0		586 SHORE RD	
TRANSFER HISTORY		DOS	T	SALE PRICE	BK-PG (Cert)

CLASS	CLASS%	DESCRIPTION			BN ID	BN	CARD
1090	100	MULTIPLE DWELLING			6	3	3 of 9
PMT NO	PMT DT	TY	DESC	AMOUNT	INSP	BY	1st %

LAND

CD	T	AC/SF/UN	Nbhd	Infl1	N Index	ADJ BASE	SAF	Topo	Lpi	VC	CREDIT AMT	ADJ VALUE
----	---	----------	------	-------	---------	----------	-----	------	-----	----	------------	-----------

TOTAL	ZONING	FRNT	ASSESSED	CURRENT	PREVIOUS
Nbhd	NOTE		LAND	196,300	
Infl1			BUILDING		
N_Index			DETACHED		
			OTHER		
			TOTAL		

DETACHED

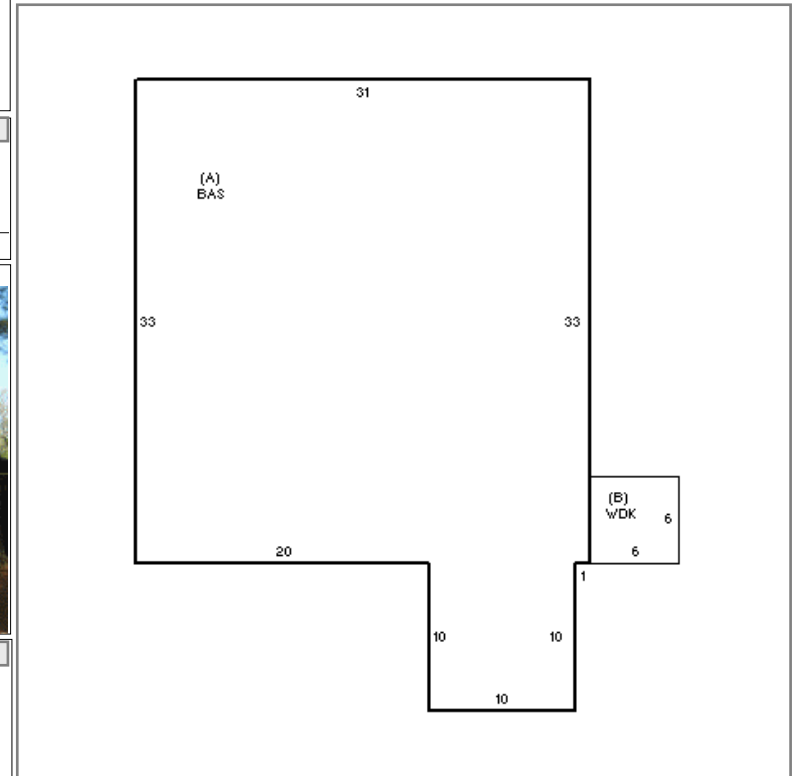
TY	QUAL	COND	DIM/NOTE	YB	UNITS	ADJ PRICE	RCNLD	PHOTO
								06/02/2015



BLDG COMMENTS

BUILDING

BUILDING	CD	ADJ	DESC	MEASURE	6/12/2003	MJ
MODEL	1		RESIDENTIAL	LIST	6/12/2003	MJ
STYLE	7	1.00	CONVENTIONAL [100%]	REVIEW	6/12/2003	MJ
QUALITY	+	1.05	AVERAGE + [100%]			
FRAME	1	1.00	WOOD FRAME [100%]			



YEAR BLT	1900	SIZE ADJ	1.015
NET AREA	1,123	DETAIL ADJ	1.000
\$NLA(RCN)	\$230	OVERALL	1.040
CAPACITY		UNITS	ADJ
STORIES	1	1.00	
ROOMS	1	1.00	
BEDROOMS	1	1.00	
BATHROOMS	2	1.00	
FIXTURES	8	1.00	
GARAGE CAPACITY	0	1.00	
% BSMT FINISH	0	1.00	
# OF HALF BATHS	0	1.00	
# OF UNITS	1	1.00	

ELEMENT	CD	DESCRIPTION	ADJ
FOUNDATION	1	PIER	1.00
EXT COVER	1	WOOD SHINGLE	1.02
ROOF SHAPE	2	HIP	1.02
ROOF COVER	1	ASPH/COMP SHIN	1.00
FLOOR COVER	1	HARDWOOD	1.02
INT. FINISH	3	WOOD PANEL	0.98
HEATING/COOLING	1	FORCED AIR	1.00
FUEL SOURCE	2	GAS	1.00
USE	0		1.00

S	BAT	T	DESCRIPTION	UNITS	YB	ADJ PRICE	RCN
A	BAS	L	BASE AREA	1,123	1900	212.77	238,942
B	WDK	N	WOOD DECK	36		70.26	2,529
	F21	O	FPL 2S 10P	1		9,763.70	9,764
	FIX	O	XTRA FIXTURES	3		2,360.47	7,081

TOTAL RCN	258,317
CONDITION ELEM	CD
EXTERIOR	A
INTERIOR	A
KITCHEN	A
BATHS	A
HEAT	A
ELECT	A
EFF.YR/AGE	1995 / 27
COND	24 24 %
FUNC	0
ECON	0
DEPR	24 % GD 76
RCNLD	\$196,300

Key: 7106

Town of Bourne - Fiscal Year 2024

12/18/2023 6:02 pm SEQ #: 7.252

LEGAL

CURRENT OWNER		PARCEL ID	LOCATION		
PETRUZZIELLO CAPE, LLC 21 EASTBROOK ROAD DEDHAM, MA 02026		34.0-28-0	586 SHORE RD		
TRANSFER HISTORY		DOS	T	SALE PRICE	BK-PG (Cert)


CLASS	CLASS%	DESCRIPTION			BN ID	BN	CARD	
1090	100	MULTIPLE DWELLING			6	4	4 of 9	
PMT NO	PMT DT	TY	DESC	AMOUNT	INSP	BY	1st	%

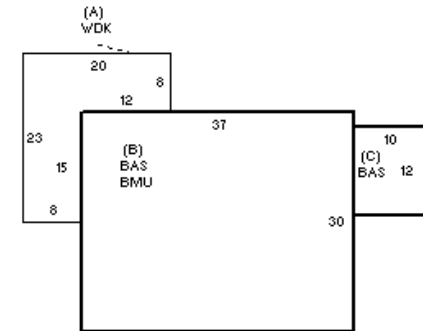
LAND

CD	T	AC/SF/UN	Nbhd	Infl1	N Index	ADJ BASE	SAF	Topo	Lpi	VC	CREDIT AMT	ADJ VALUE

TOTAL	ZONING	FRNT	ASSESSED	CURRENT	PREVIOUS
Nbhd	NOTE		LAND	240,600	
Infl1			BUILDING		
N_Index			DETACHED		
			OTHER		
			TOTAL		

DETACHED

TY	QUAL	COND	DIM/NOTE	YB	UNITS	ADJ PRICE	RCNLD	PHOTO
								06/12/2003
								



BUILDING

BUILDING	CD	ADJ	DESC	MEASURE	3/12/2003	MJ
MODEL	1		RESIDENTIAL	LIST	6/12/2003	MJ
STYLE	1	0.95	RANCH [100%]	REVIEW	6/12/2003	MJ
QUALITY	A	1.00	AVERAGE [100%]			
FRAME	1	1.00	WOOD FRAME [100%]			

YEAR BLT	1900	SIZE ADJ	1.015	ELEMENT	CD	DESCRIPTION	ADJ	S	BAT	T	DESCRIPTION	UNITS	YB	ADJ PRICE	RCN	TOTAL RCN	316.639
NET AREA	1,230	DETAIL ADJ	1.000	FOUNDATION	4	FLR/WALL(FULL)	1.00	A	WDK	N	WOOD DECK	280		26.55	7,434		
\$NLA(RCN)	\$257	OVERALL	1.010	EXT COVER	1	WOOD SHINGLE	1.02	B	BMU	N	BSMT UNFINISHED	1,110		37.38	41,494		
				ROOF SHAPE	1	GABLE	1.00	+	BAS	L	BASE AREA	1,230	1900	192.71	237,033		
				ROOF COVER	1	ASPH/COMP SHIN	1.00		BMF	N	BSMT FINISH	500		44.92	22,458		
				FLOOR COVER	1	HARDWOOD	1.02		F11	O	FPL 1S 10P	1		8,219.70	8,220		
				INT. FINISH	2	DRYWALL	1.00										
				HEATING/COOLING	2	HOT WATER	1.02										
				FUEL SOURCE	2	GAS	1.00										
				USE	0		1.00										
CAPACITY		UNITS	ADJ														
STORIES		1	1.00														
ROOMS		5	1.00														
BEDROOMS		3	1.00														
BATHROOMS		1	1.00														
FIXTURES		5	1.00														
GARAGE CAPACITY		0	1.00														
% BSMT FINISH		0	1.00														
# OF HALF BATHS		0	1.00														
# OF UNITS		1	1.00														

TOTAL RCN		316.639	
CONDITION ELEM	CD		
EXTERIOR	A		
INTERIOR	A		
KITCHEN	A		
BATHS	A		
HEAT	A		
ELECT	A		
EFF.YR/AGE		1995 / 27	
COND	24	24 %	
FUNC	0		
ECON	0		
DEPR	24	% GD	76
RCNLD	\$240,600		

