

Key: 967

Town of Bourne - Fiscal Year 2024

12/18/2023 6:02 pm SEQ #: 964

LEGALS

CURRENT OWNER				PARCEL ID				LOCATION			
CANALSIDE APARTMENTS LLC C/O CORK MGMT CO 7 SCOTCH PINE ROAD BUZZARDS BAY, MA 02532				6.0-26-0				7 SCOTCH PINE RD			
TRANSFER HISTORY				DOS	T	SALE PRICE	BK-PG (Cert)				
CANALSIDE APARTMENTS LLC				12/11/2003	N	600,000	18022-58				
CANALSIDE APTS ASSOC					XX		01822-0220				

CLASS	CLASS%	DESCRIPTION		BN ID	BN	CARD	
1120	100	APT - MORE THAN 8 UT			1	1 of 21	
PMT NO	PMT DT	TY	DESC	AMOUNT	INSP	BY	1st %
EXB-21-730	10/08/2021	3	ALT/RENO	23,964			100 100
20029	01/10/2020	3	ALT/RENO	114,000			100 100
191059	11/14/2019	3	ALT/RENO	22,050			100 100
18645	08/17/2018	3	ALT/RENO	21,050	06/17/2019	RP	100 100
18064	01/29/2018	3	ALT/RENO	21,700	06/17/2019	RP	100 100

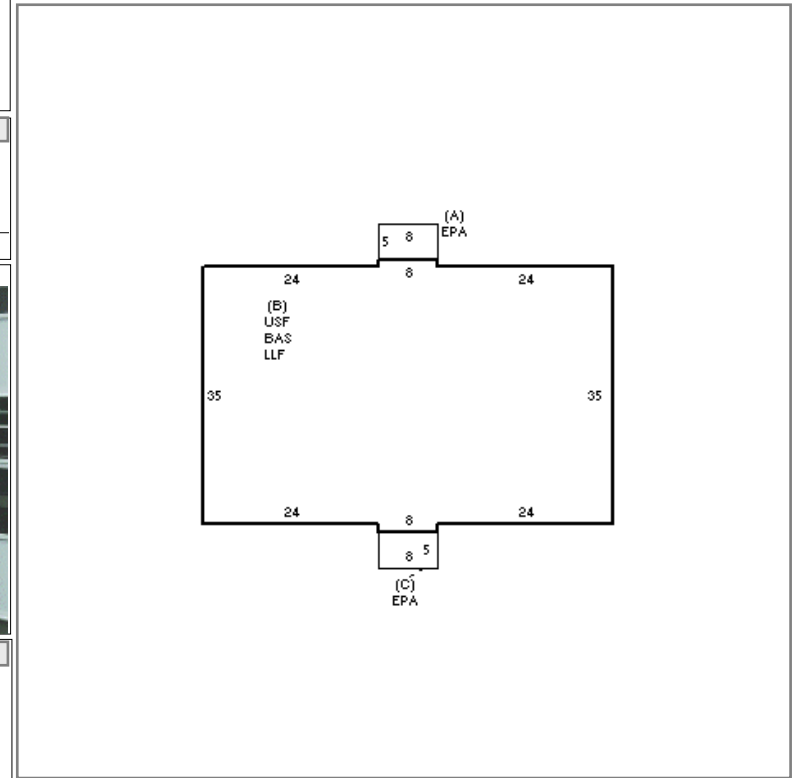
LAND

CD	T	AC/SF/UN	Nbhd	Infl1	N Index	ADJ BASE	SAF	Topo	Lpi	VC	CREDIT AMT	ADJ VALUE
112	U		112 APT	1.00	100 1.00	51,520	1.00	A	1.00	APG	1.40	5,770,240

TOTAL	12.896 Acres	ZONING	FRNT	875	ASSESSED	CURRENT	PREVIOUS
Nbhd	APTS	N O T E ctg=basketball court	LAND	5,770,200	5,488,000		
Infl1	AVG		BUILDING	202,600	177,600		
N_Index	AVG		DETACHED	33,700	31,400		
			OTHER	3,630,200	3,461,000		
			TOTAL	9,636,700	9,158,000		

DETAILED

TY	QUAL	COND	DIM/NOTE	YB	UNITS	ADJ PRICE	RCNLD
PAV	A	1.00	50 0.50		35,000	1.20	21,000
SHF	A	1.00	A 0.75 10 X 12		120	16.42	1,500
SHF	A	1.00	A 0.75 14X12		168	15.95	2,000
SHF	A	1.00	A 0.75 16X12		192	15.95	2,300
CTG	A	1.00	50 0.50 60 X 100		1	13,890.30	6,900



BUILDING

BUILDING	CD	ADJ	DESC	MEASURE	6/19/2019	RP
MODEL	5		CIM-5	LIST	6/19/2019	EST
STYLE	15	1.00	APARTMENT [100%]	REVIEW	6/19/2019	BC
QUALITY	A	1.00	AVERAGE [100%]			
FRAME	1	1.00	WOOD FRAME [100%]			

BLDG COMMENTS

LOADING

YEAR BLT	1974	SIZE ADJ	1.000	ELEMENT	CD	DESCRIPTION	ADJ	S	BAT	T	DESCRIPTION	UNITS	YB	ADJ PRICE	RCN	TOTAL RCN	270,083		
NET AREA	5,928	DETAIL ADJ	0.969	FOUNDATION	4	FLR & WALL	1.00	+	EPA	N	ENCL PORCH	80		30.80	2,464	CONDITION ELEM	CD		
\$NLA(RCN)	\$46	OVERALL	1.000	EXT. COVER	4	VINYL	1.00	B	LLF	L	LOW-LEV FIN	1,976	1974	31.91	63,053	EXTERIOR	G		
				ROOF SHAPE	4	FLAT/SHED	0.98	B	BAS	L	BASE AREA	1,976	1974	56.02	110,696	INTERIOR	G		
				ROOF COVER	11	MEMBRANE	1.02	B	USF	L	UP-STRY FIN	1,976	1974	47.51	93,870	CDN/APP	A		
				FLOOR COVER	3	WW CARPET	1.00												
				INT. FINISH	2	DRYWALL	1.00												
				HEATING/COOL	2	HOT WATER	1.02												
				FUEL SOURCE	2	GAS	1.00												
				NAF	0		1.00												
																		EFF.YR/AGE	1993 / 29
																		COND	25 25 %
																		FUNC	0
																		ECON	0
																		DEPR	25 % GD 75
																		RCNLD	\$202,600

Key: 967

Town of Bourne - Fiscal Year 2024

12/18/2023 6:02 pm SEQ #: 967

LEGAL

CURRENT OWNER				PARCEL ID				LOCATION			
CANALSIDE APARTMENTS LLC C/O CORK MGMT CO 7 SCOTCH PINE ROAD BUZZARDS BAY, MA 02532				6.0-26-0				7 SCOTCH PINE RD			
TRANSFER HISTORY				DOS	T	SALE PRICE	BK-PG (Cert)				

CLASS	CLASS%	DESCRIPTION			BN ID	BN	CARD	
1120	100	APT - MORE THAN 8 UT				4	4 of 21	
PMT NO	PMT DT	TY	DESC	AMOUNT	INSP	BY	1st	%

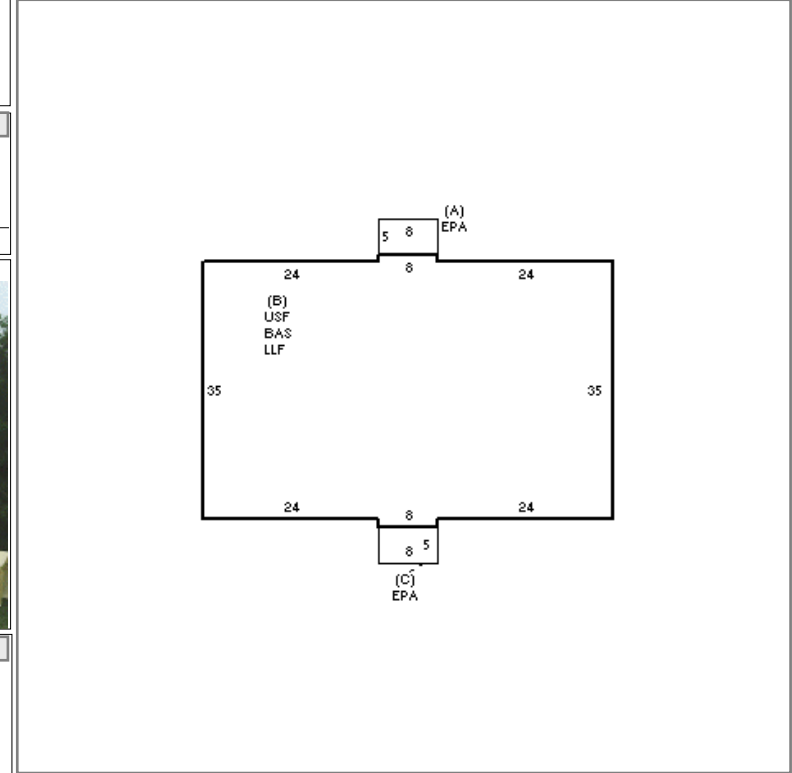
LAND

CD	T	AC/SF/UN	Nbhd	Infl1	N Index	ADJ BASE	SAF	Topo	Lpi	VC	CREDIT AMT	ADJ VALUE
----	---	----------	------	-------	---------	----------	-----	------	-----	----	------------	-----------

TOTAL	ZONING	FRNT	ASSESSED	CURRENT	PREVIOUS
Nbhd	NOTE		LAND	181,000	
Infl1		BUILDING			
N_Index		DETACHED			
TOTAL			OTHER		

DETACHED

TY	QUAL	COND	DIM/NOTE	YB	UNITS	ADJ PRICE	RCNLD
----	------	------	----------	----	-------	-----------	-------



BUILDING

BUILDING	CD	ADJ	DESC	MEASURE	6/19/2019	RP
MODEL	5		CIM-5	LIST	6/19/2019	EST
STYLE	15	1.00	APARTMENT [100%]	REVIEW	6/19/2019	BC
QUALITY	A	1.00	AVERAGE [100%]			
FRAME	1	1.00	WOOD FRAME [100%]			

BLDG COMMENTS

G

YEAR BLT	1974	SIZE ADJ	1.000	ELEMENT	CD	DESCRIPTION	ADJ	S	BAT	T	DESCRIPTION	UNITS	YB	ADJ PRICE	RCN	TOTAL RCN	270,083		
NET AREA	5,928	DETAIL ADJ	0.969	FOUNDATION	4	FLR & WALL	1.00	+	EPA	N	ENCL PORCH	80		30.80	2,464	CONDITION ELEM	CD		
\$NLA(RCN)	\$46	OVERALL	1.000	EXT. COVER	1	WOOD SHINGLE	1.00	B	LLF	L	LOW-LEV FIN	1,976	1974	31.91	63,053	EXTERIOR	A		
				ROOF SHAPE	4	FLAT/SHED	0.98	B	BAS	L	BASE AREA	1,976	1974	56.02	110,696	INTERIOR	A		
				ROOF COVER	11	MEMBRANE	1.02	B	USF	L	UP-STRY FIN	1,976	1974	47.51	93,870	CDN/APP	A		
				FLOOR COVER	3	W/W CARPET	1.00												
				INT. FINISH	2	DRYWALL	1.00												
				HEATING/COOL	2	HOT WATER	1.02												
				FUEL SOURCE	2	GAS	1.00												
				NAF	0		1.00												
																		EFF.YR/AGE	1980 / 42
																		COND	33 33 %
																		FUNC	0
																		ECON	0
																		DEPR	33 % GD 67
																		RCNLD	\$181,000

Key: 967

Town of Bourne - Fiscal Year 2024

12/18/2023 6:02 pm SEQ #: 974

LEGAL

CURRENT OWNER				PARCEL ID				LOCATION			
CANALSIDE APARTMENTS LLC C/O CORK MGMT CO 7 SCOTCH PINE ROAD BUZZARDS BAY, MA 02532				6.0-26-0				7 SCOTCH PINE RD			
TRANSFER HISTORY				DOS	T	SALE PRICE	BK-PG (Cert)				

CLASS	CLASS%	DESCRIPTION			BN ID	BN	CARD	
1120	100	APT - MORE THAN 8 UT				11	11 of 21	
PMT NO	PMT DT	TY	DESC	AMOUNT	INSP	BY	1st	%

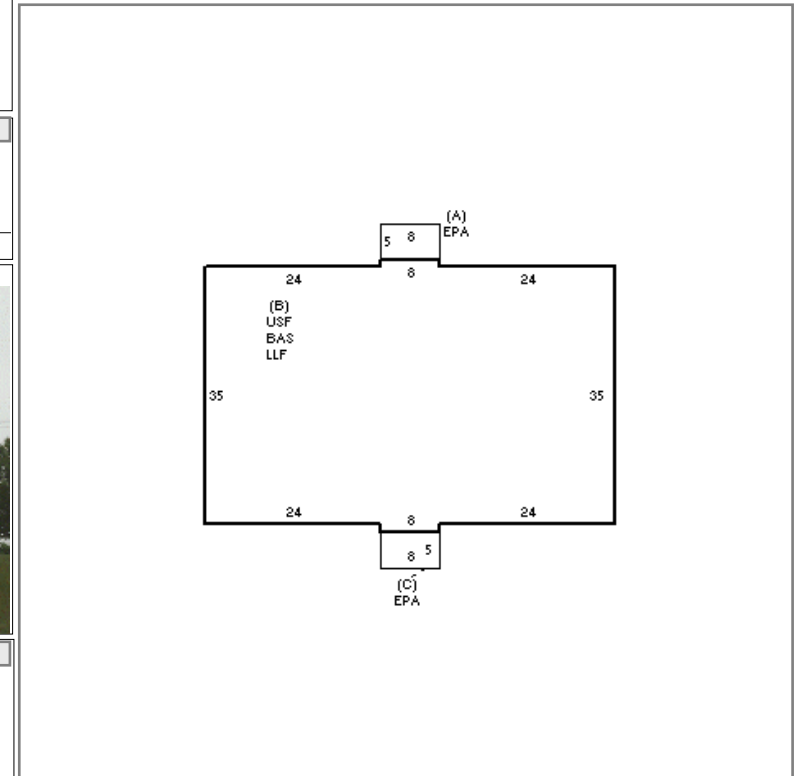
LAND

CD	T	AC/SF/UN	Nbhd	Infl1	N Index	ADJ BASE	SAF	Topo	Lpi	VC	CREDIT AMT	ADJ VALUE
----	---	----------	------	-------	---------	----------	-----	------	-----	----	------------	-----------

TOTAL	ZONING	FRNT	ASSESSED	CURRENT	PREVIOUS
Nbhd	NOTE		LAND	182,300	
Infl1			BUILDING		
N_Index			DETACHED		
			OTHER		
			TOTAL		

DETACHED

TY	QUAL	COND	DIM/NOTE	YB	UNITS	ADJ PRICE	RCNLD
----	------	------	----------	----	-------	-----------	-------



BUILDING

BUILDING	CD	ADJ	DESC	MEASURE	6/19/2019	RP
MODEL	5		CIM-5	LIST	6/19/2019	EST
STYLE	15	1.00	APARTMENT [100%]	REVIEW	6/19/2019	BC
QUALITY	-	0.90	AVERAGE - [100%]			
FRAME	1	1.00	WOOD FRAME [100%]			

BLDG COMMENTS

BUILDING

YEAR BLT	1974	SIZE ADJ	1.000
NET AREA	5,928	DETAIL ADJ	0.969
\$NLA(RCN)	\$41	OVERALL	1.000
CAPACITY		UNITS	ADJ
STORIES	2	1.00	
% HEATED	100	1.00	
% AIR COND	0	1.00	
% SPINKLERS	0	1.00	

ELEMENT	CD	DESCRIPTION	ADJ
FOUNDATION	4	FLR & WALL	1.00
EXT. COVER	4	VINYL	1.00
ROOF SHAPE	4	FLAT/SHED	0.98
ROOF COVER	11	MEMBRANE	1.02
FLOOR COVER	3	W/W CARPET	1.00
INT. FINISH	2	DRYWALL	1.00
HEATING/COOL	2	HOT WATER	1.02
FUEL SOURCE	2	GAS	1.00
NAF	0		1.00

S	BAT	T	DESCRIPTION	UNITS	YB	ADJ PRICE	RCN
+	EPA	N	ENCL PORCH	80		27.73	2,218
B	LLF	L	LOW-LEV FIN	1,976	1974	28.72	56,741
B	BAS	L	BASE AREA	1,976	1974	50.41	99,615
B	USF	L	UP-STRY FIN	1,976	1974	42.75	84,474

TOTAL RCN	243,048
CONDITION ELEM	CD
EXTERIOR	G
INTERIOR	G
CDN/APP	A
EFF.YR/AGE	1993 / 29
COND	25 25%
FUNC	0
ECON	0
DEPR	25 % GD 75
RCNLD	\$182,300

Key: 967

Town of Bourne - Fiscal Year 2024

12/18/2023 6:02 pm SEQ #: 978

LEGAL

CURRENT OWNER				PARCEL ID				LOCATION			
CANALSIDE APARTMENTS LLC C/O CORK MGMT CO 7 SCOTCH PINE ROAD BUZZARDS BAY, MA 02532				6.0-26-0				7 SCOTCH PINE RD			
TRANSFER HISTORY				DOS	T	SALE PRICE	BK-PG (Cert)				

CLASS	CLASS%	DESCRIPTION			BN ID	BN	CARD	
1120	100	APT - MORE THAN 8 UT				15	15 of 21	
PMT NO	PMT DT	TY	DESC	AMOUNT	INSP	BY	1st	%

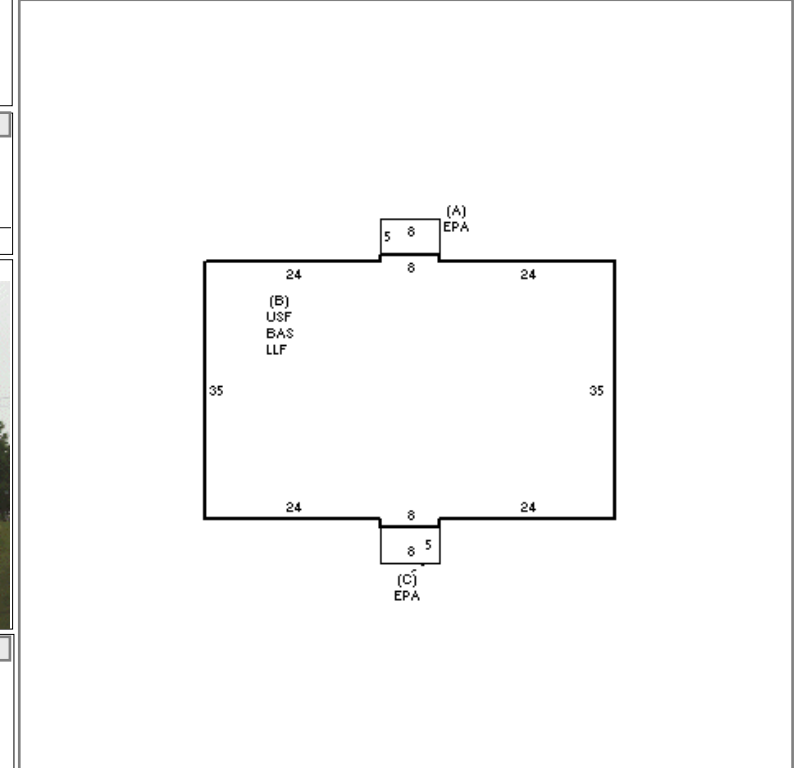
LAND

CD	T	AC/SF/UN	Nbhd	Infl1	N Index	ADJ BASE	SAF	Topo	Lpi	VC	CREDIT AMT	ADJ VALUE
----	---	----------	------	-------	---------	----------	-----	------	-----	----	------------	-----------

DETACHED

TOTAL	ZONING	FRNT	ASSESSED	CURRENT	PREVIOUS
Nbhd	NOTE		LAND	182,300	
Infl1		BUILDING			
N_Index		DETACHED			
TOTAL			OTHER		

TY	QUAL	COND	DIM/NOTE	YB	UNITS	ADJ PRICE	RCNLD
----	------	------	----------	----	-------	-----------	-------



BUILDING

BUILDING	CD	ADJ	DESC	MEASURE	6/17/2019	RP
MODEL	5		CIM-5	LIST	6/17/2019	EST
STYLE	15	1.00	APARTMENT [100%]	REVIEW	6/19/2019	BC
QUALITY	-	0.90	AVERAGE - [100%]			
FRAME	1	1.00	WOOD FRAME [100%]			

BLDG COMMENTS

G

YEAR BLT	1974	SIZE ADJ	1.000	ELEMENT	CD	DESCRIPTION	ADJ	S	BAT	T	DESCRIPTION	UNITS	YB	ADJ PRICE	RCN	TOTAL RCN	243,048	
NET AREA	5,928	DETAIL ADJ	0.969	FOUNDATION	4	FLR & WALL	1.00	+	EPA	N	ENCL PORCH	80		27.73	2,218	CONDITION ELEM	CD	
\$NLA(RCN)	\$41	OVERALL	1.000	EXT. COVER	4	VINYL	1.00	B	LLF	L	LOW-LEV FIN	1,976	1974	28.72	56,741	EXTERIOR	G	
CAPACITY			UNITS	ADJ	ROOF SHAPE	4	FLAT/SHED	0.98	B	BAS	L	BASE AREA	1,976	1974	50.41	99,615	INTERIOR	G
STORIES	2	1.00	ROOF COVER	11	MEMBRANE	1.02	B	USF	L	UP-STRY FIN	1,976	1974	42.75	84,474	CDN/APP	A		
% HEATED	100	1.00	FLOOR COVER	3	W/W CARPET	1.00												
% AIR COND	0	1.00	INT. FINISH	2	DRYWALL	1.00												
% SPINKLERS	0	1.00	HEATING/COOL	2	HOT WATER	1.02												
			FUEL SOURCE	2	GAS	1.00												
			NAF	0		1.00												
																EFF.YR/AGE	1993 / 29	
																COND	25 25%	
																FUNC	0	
																ECON	0	
																DEPR	25 % GD 75	
																RCNLD	\$182,300	

Key: 967

Town of Bourne - Fiscal Year 2024

12/18/2023 6:02 pm SEQ #: 980

LEGAL

CURRENT OWNER						PARCEL ID				LOCATION			
CANALSIDE APARTMENTS LLC C/O CORK MGMT CO 7 SCOTCH PINE ROAD BUZZARDS BAY, MA 02532						6.0-26-0				7 SCOTCH PINE RD			
TRANSFER HISTORY						DOS	T	SALE PRICE	BK-PG (Cert)				

CLASS	CLASS%	DESCRIPTION				BN ID	BN	CARD	
1120	100	APT - MORE THAN 8 UT					17	17 of 21	
PMT NO	PMT DT	TY	DESC	AMOUNT	INSP	BY	1st	%	

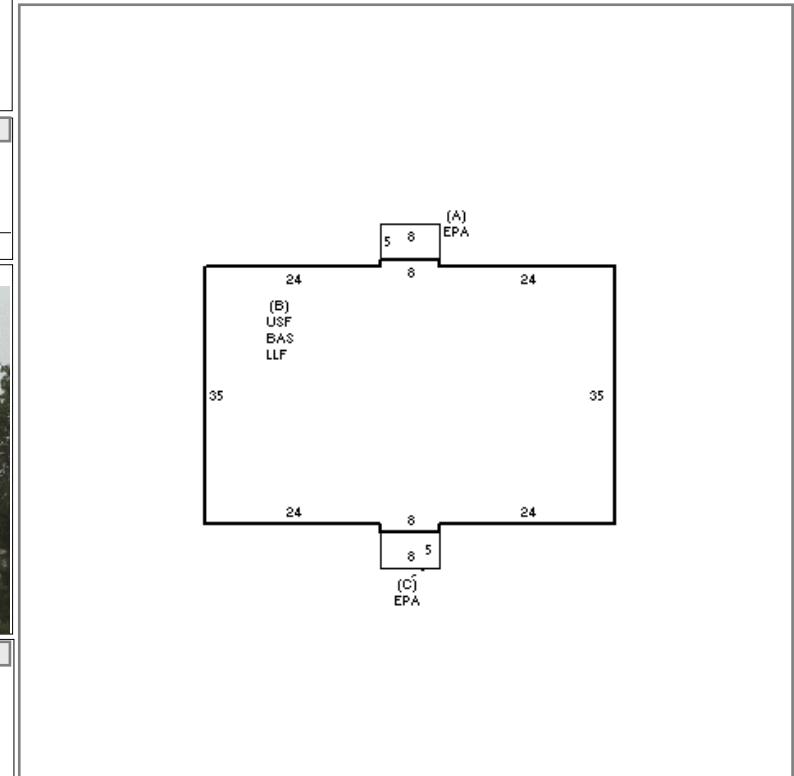
LAND

CD	T	AC/SF/UN	Nbhd	Infl1	N Index	ADJ BASE	SAF	Topo	Lpi	VC	CREDIT AMT	ADJ VALUE
----	---	----------	------	-------	---------	----------	-----	------	-----	----	------------	-----------

TOTAL	ZONING	FRNT	ASSESSED	CURRENT	PREVIOUS
Nbhd	NOTE		LAND	182,300	
Infl1		BUILDING			
N_Index		DETACHED			
			OTHER		
			TOTAL		

DETACHED

TY	QUAL	COND	DIM/NOTE	YB	UNITS	ADJ PRICE	RCNLD
----	------	------	----------	----	-------	-----------	-------



BUILDING

BUILDING	CD	ADJ	DESC	MEASURE	6/17/2019	RP
MODEL	5		CIM-5	LIST	6/17/2019	EST
STYLE	15	1.00	APARTMENT [100%]	REVIEW	6/19/2019	BC
QUALITY	-	0.90	AVERAGE - [100%]			
FRAME	1	1.00	WOOD FRAME [100%]			

BLDG COMMENTS

INDING

YEAR BLT	1974	SIZE ADJ	1.000
NET AREA	5,928	DETAIL ADJ	0.969
\$NLA(RCN)	\$41	OVERALL	1.000
CAPACITY		UNITS	ADJ
STORIES	2	1.00	
% HEATED	100	1.00	
% AIR COND	0	1.00	
% SPINKLERS	0	1.00	

ELEMENT	CD	DESCRIPTION	ADJ
FOUNDATION	4	FLR & WALL	1.00
EXT. COVER	1	WOOD SHINGLE	1.00
ROOF SHAPE	4	FLAT/SHED	0.98
ROOF COVER	11	MEMBRANE	1.02
FLOOR COVER	3	W/W CARPET	1.00
INT. FINISH	2	DRYWALL	1.00
HEATING/COOL	2	HOT WATER	1.02
FUEL SOURCE	2	GAS	1.00
NAF	0		1.00

S	BAT	T	DESCRIPTION	UNITS	YB	ADJ PRICE	RCN
+	EPA	N	ENCL PORCH	80		27.73	2,218
B	LLF	L	LOW-LEV FIN	1,976	1974	28.72	56,741
B	BAS	L	BASE AREA	1,976	1974	50.41	99,615
B	USF	L	UP-STRY FIN	1,976	1974	42.75	84,474

TOTAL RCN	243,048
CONDITION ELEM	CD
EXTERIOR	G
INTERIOR	G
CDN/APP	A
EFF.YR/AGE	1993 / 29
COND	25 25%
FUNC	0
ECON	0
DEPR	25 % GD 75
RCNLD	\$182,300

Key: 967

Town of Bourne - Fiscal Year 2024

12/18/2023 6:02 pm SEQ #: 982

LEGAL

CURRENT OWNER				PARCEL ID				LOCATION			
CANALSIDE APARTMENTS LLC C/O CORK MGMT CO 7 SCOTCH PINE ROAD BUZZARDS BAY, MA 02532				6.0-26-0				7 SCOTCH PINE RD			
TRANSFER HISTORY				DOS	T	SALE PRICE	BK-PG (Cert)				

CLASS	CLASS%	DESCRIPTION			BN ID	BN	CARD	
1120	100	APT - MORE THAN 8 UT				19	19 of 21	
PMT NO	PMT DT	TY	DESC	AMOUNT	INSP	BY	1st	%


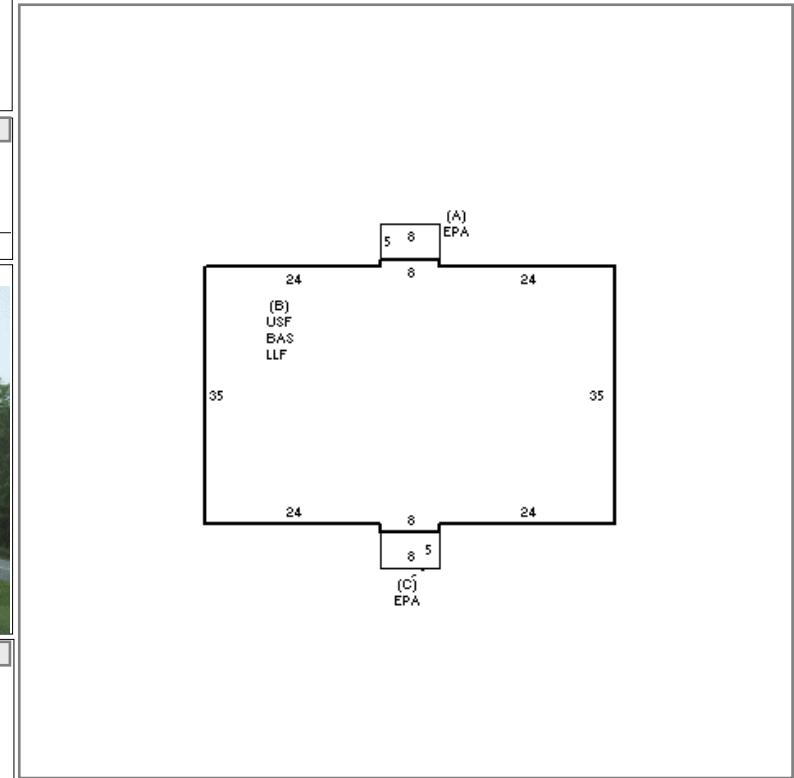
LAND

CD	T	AC/SF/UN	Nbhd	Infl1	N Index	ADJ BASE	SAF	Topo	Lpi	VC	CREDIT AMT	ADJ VALUE
----	---	----------	------	-------	---------	----------	-----	------	-----	----	------------	-----------

TOTAL	ZONING	FRNT	ASSESSED	CURRENT	PREVIOUS
Nbhd	NOTE		LAND	162,800	
Infl1			BUILDING		
N_Index			DETACHED		
			OTHER		
			TOTAL		

DETACHED

TY	QUAL	COND	DIM/NOTE	YB	UNITS	ADJ PRICE	RCNLD	PHOTO
								06/19/2019

BUILDING

BUILDING	CD	ADJ	DESC	MEASURE	6/19/2019	RP
MODEL	5		CIM-5	LIST	6/19/2019	EST
STYLE	15	1.00	APARTMENT [100%]	REVIEW		
QUALITY	-	0.90	AVERAGE - [100%]			
FRAME	1	1.00	WOOD FRAME [100%]			

YEAR BLT	1974	SIZE ADJ	1.000	ELEMENT	CD	DESCRIPTION	ADJ	S	BAT	T	DESCRIPTION	UNITS	YB	ADJ PRICE	RCN
NET AREA	5,928	DETAIL ADJ	0.969	FOUNDATION	4	FLR & WALL	1.00	+	EPA	N	ENCL PORCH	80		27.73	2,218
\$NLA(RCN)	\$41	OVERALL	1.000	EXT. COVER	1	WOOD SHINGLE	1.00	B	LLF	L	LOW-LEV FIN	1,976	1974	28.72	56,741
				ROOF SHAPE	4	FLAT/SHED	0.98	B	BAS	L	BASE AREA	1,976	1974	50.41	99,615
				ROOF COVER	11	MEMBRANE	1.02	B	USF	L	UP-STRY FIN	1,976	1974	42.75	84,474
				FLOOR COVER	3	W/W CARPET	1.00								
				INT. FINISH	2	DRYWALL	1.00								
				HEATING/COOL	2	HOT WATER	1.02								
				FUEL SOURCE	2	GAS	1.00								
				NAF	0		1.00								

TOTAL RCN	243,048	
CONDITION ELEM	CD	
EXTERIOR	A	
INTERIOR	A	
CDN/APP	A	
EFF.YR/AGE	1980 / 42	
COND	33	33 %
FUNC	0	
ECON	0	
DEPR	33	% GD 67
RCNLD	\$162,800	

