

Key: 258

Town of CHATHAM - Fiscal Year 2024

9/7/2023 9:38 am SEQ #: 278

LEGAL

LAND

DETACHED

BUILDING

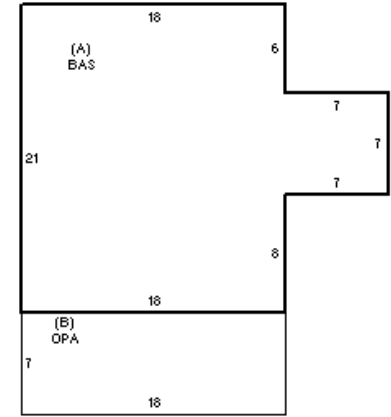
CURRENT OWNER				PARCEL ID				LOCATION			
PILGRIM VILLAGE OF CHATHAM INC 1370 MAIN ST CHATHAM, MA 02633				10E-50-16				1344 MAIN ST			
TRANSFER HISTORY				DOS	T	SALE PRICE	BK-PG (Cert)				
PILGRIM VILLAGE OF CHATHA				08/06/1975	B	110,000	2218-313				

CLASS	CLASS%	DESCRIPTION			BN ID	BN	CARD	
3030	100	COTT COL				1	1 of 34	
PMT NO	PMT DT	TY	DESC	AMOUNT	INSP	BY	1st	%
18-161	02/26/2018	10	Reroof	950	03/08/2019	TCK	100	100
14-789	12/22/2014	10	Reroof	1,500	05/20/2015	MW	100	100
94-343	11/01/1994	99	n/a	10,000			100	100
1982081	06/22/1982	99	n/a				100	100

CD	T	AC/SF/UN	Nbhd	Inf1	Inf2	ADJ BASE	SAF	Inf3	Lpi	VC	CREDIT AMT	ADJ VALUE
103	S	143,000	CI	1.00	100	458,590	1.00	100	1.00	MS3	1.10	1,505,470
303	A	1,487	CI	1.00	100	65,230	1.00	100	1.00	MS3	1.10	97,000

TOTAL	4.770 Acres				ZONING	R20	FRNT	0	ASSESSED	CURRENT	PREVIOUS
Nbhd	COMMERCIAL				N O T E	Pond Front			LAND	1,602,500	1,456,800
Inf1	100					BUILDING	15,000	14,100			
Inf2	100					DETACHED	3,500	3,300			
						OTHER	752,000	696,000			
						TOTAL	2,373,000	2,170,200			

TY	QUAL	COND	DIM/NOTE	YB	UNITS	ADJ PRICE	RCNLD	PHOTO
SHF	A	1.00	20 0.80	1981	120	13.29	1,300	[A] BAS
SHF	A	1.00	20 0.80	1981	240	11.33	2,200	



BUILDING	CD	ADJ	DESC	MEASURE	3/8/2019	TCK	BLDG COMMENTS
MODEL	1		RESIDENTIAL	LIST	3/8/2019	EST	UNIT #1
STYLE	6	0.85	COTTAGE [100%]	REVIEW	6/20/2019	MR	
QUALITY	M	0.60	MINIMAL [100%]				
FRAME	1	1.00	WOOD FRAME [100%]				

YEAR BLT	1938	SIZE ADJ	1.000	ELEMENT	CD	DESCRIPTION	ADJ	S	BAT	T	DESCRIPTION	UNITS	YB	ADJ PRICE	RCN	TOTAL RCN	68,245	
NET AREA	427	DETAIL ADJ	0.680	FOUNDATION	4	FLR & WALL	1.00	A	BAS	L	BAS AREA	427	1938	144.06	61,512	CONDITION ELEM	CD	
\$NLA(RCN)	\$160	OVERALL	1.000	EXT. COVER	1	WOOD SHINGLE	1.00	B	OPA	N	OPEN PORCH	126		45.66	5,753	EXTERIOR		
				ROOF SHAPE	1	GABLE	1.00									INTERIOR		
				ROOF COVER	1	ASPH/CMP SHIN	1.00									KITCHEN		
				FLOOR COVER	1	HARDWOOD	1.00									BATHS		
				INT. FINISH	2	DRYWALL	1.00									HEAT		
				HEATING/COOL	13	NONE	0.80									ELECT		
				FUEL SOURCE	8	NONE	1.00											
																	EFF.YR/AGE	1950 / 72
																	COND	68 68 %
																	FUNC	10
																	ECON	0
																	DEPR	78 % GD 22
																	RCNLD	\$15,000

Key: 258

Town of CHATHAM - Fiscal Year 2024

9/7/2023 9:38 am SEQ #: 279

LEGAL

CURRENT OWNER			PARCEL ID			LOCATION		
PILGRIM VILLAGE OF CHATHAM INC 1370 MAIN ST CHATHAM, MA 02633			10E-50-16			1344 MAIN ST		
TRANSFER HISTORY			DOS	T	SALE PRICE	BK-PG (Cert)		


CLASS	CLASS%	DESCRIPTION				BN ID	BN	CARD	
3030	100	COTT COL					2	2 of 34	
PMT NO	PMT DT	TY	DESC	AMOUNT	INSP	BY	1st	%	

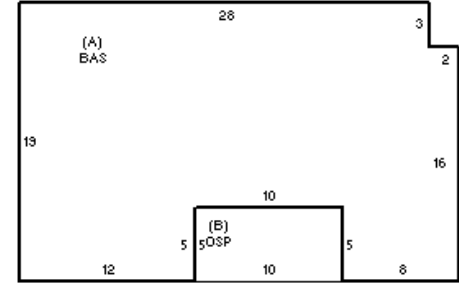
LAND

CD	T	AC/SF/UN	Nbhd	Inf1	Inf2	ADJ BASE	SAF	Inf3	Lpi	VC	CREDIT AMT	ADJ VALUE
----	---	----------	------	------	------	----------	-----	------	-----	----	------------	-----------

TOTAL	ZONING	FRNT	ASSESSED	CURRENT	PREVIOUS
Nbhd	NOTE		LAND	17,000	
Inf1		BUILDING			
Inf2		DETACHED			
			OTHER		
			TOTAL		

DETACHED

TY	QUAL	COND	DIM/NOTE	YB	UNITS	ADJ PRICE	RCNLD	PHOTO	03/08/2019
									



BUILDING

BUILDING	CD	ADJ	DESC	MEASURE	3/8/2019	TCK
MODEL	1		RESIDENTIAL	LIST	3/8/2019	EST
STYLE	6	0.85	COTTAGE [100%]	REVIEW	6/5/2019	TD
QUALITY	M	0.60	MINIMAL [100%]			
FRAME	1	1.00	WOOD FRAME [100%]			

YEAR BLT	1937	SIZE ADJ	1.000	ELEMENT	CD	DESCRIPTION	ADJ	S	BAT	T	DESCRIPTION	UNITS	YB	ADJ PRICE	RCN
NET AREA	514	DETAIL ADJ	0.680	FOUNDATION	1	PIER	1.00	A	BAS	L	BAS AREA	514	1937	144.06	74,045
\$NLA(RCN)	\$151	OVERALL	1.000	EXT. COVER	1	WOOD SHINGLE	1.00	B	OSP	N	OPEN SCR PORCH	50		47.28	2,364
CAPACITY				ROOF SHAPE	1	GABLE	1.00								
STORIES	1	1.00		ROOF COVER	1	ASPH/CMP SHIN	1.00								
ROOMS	0	1.00		FLOOR COVER	2	SOFTWOOD	1.00								
BEDROOMS	2	1.00		INT. FINISH	52	OTHER/DRY/WLI	1.00								
FULL BATHS	1	1.00		HEATING/COOL	13	NONE	0.80								
1/2 BATHS	0	1.00		FUEL SOURCE	8	NONE	1.00								
FIXTURES	3	979.20													
UNITS	1	1.00													

BLDG COMMENTS		TOTAL RCN	77,389
UNIT #2		CONDITION ELEM	CD
		EXTERIOR	
		INTERIOR	
		KITCHEN	
		BATHS	
		HEAT	
		ELECT	
		EFF.YR/AGE	1950 / 72
		COND	68 68 %
		FUNC	10
		ECON	0
		DEPR	78 % GD 22
		RCNLD	\$17,000

Key: 258

Town of CHATHAM - Fiscal Year 2024

9/7/2023 9:38 am SEQ #: 287

LEGAL

CURRENT OWNER		PARCEL ID		LOCATION	
PILGRIM VILLAGE OF CHATHAM INC 1370 MAIN ST CHATHAM, MA 02633		10E-50-16		1344 MAIN ST	
TRANSFER HISTORY		DOS	T	SALE PRICE	BK-PG (Cert)

CLASS	CLASS%	DESCRIPTION			BN ID	BN	CARD	
3030	100	COTT COL				10	10 of 34	
PMT NO	PMT DT	TY	DESC	AMOUNT	INSP	BY	1st	%

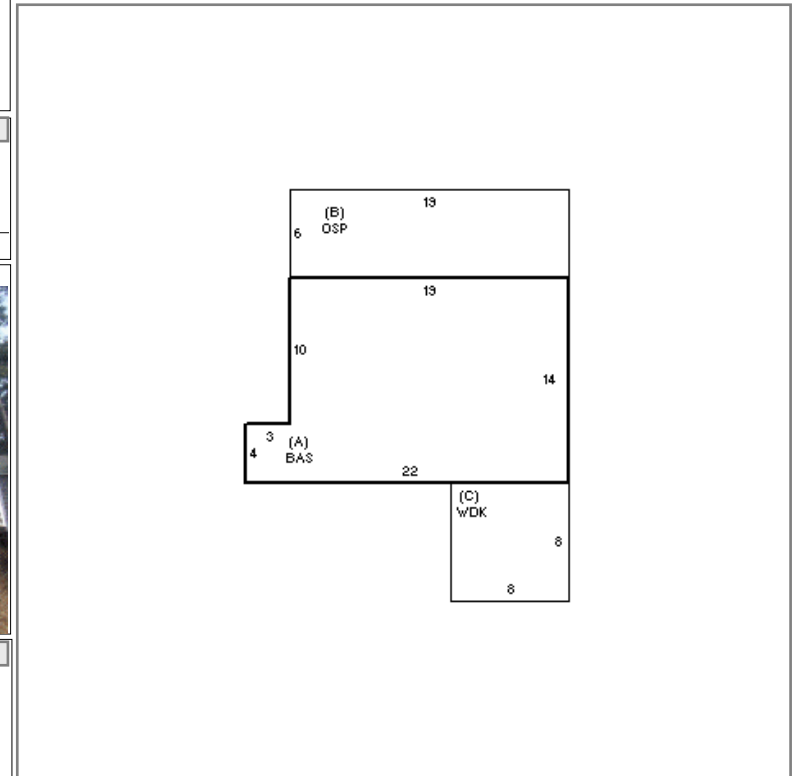
LAND

CD	T	AC/SF/UN	Nbhd	Inf1	Inf2	ADJ BASE	SAF	Inf3	Lpi	VC	CREDIT AMT	ADJ VALUE
----	---	----------	------	------	------	----------	-----	------	-----	----	------------	-----------

TOTAL	ZONING	FRNT	ASSESSED	CURRENT	PREVIOUS
Nbhd	NOTE		LAND	10,700	
Inf1		BUILDING			
Inf2		DETACHED			
			OTHER		
			TOTAL		

DETACHED

TY	QUAL	COND	DIM/NOTE	YB	UNITS	ADJ PRICE	RCNLD
----	------	------	----------	----	-------	-----------	-------



BUILDING

BUILDING	CD	ADJ	DESC	MEASURE	3/8/2019	TCK
MODEL	1		RESIDENTIAL	LIST	3/8/2019	EST
STYLE	6	0.85	COTTAGE [100%]	REVIEW	6/5/2019	TD
QUALITY	M	0.60	MINIMAL [100%]			
FRAME	1	1.00	WOOD FRAME [100%]			

BLDG COMMENTS

UNIT #10

LOADING

YEAR BLT	1937	SIZE ADJ	1.000	ELEMENT	CD	DESCRIPTION	ADJ	S	BAT	T	DESCRIPTION	UNITS	YB	ADJ PRICE	RCN	TOTAL RCN	48,659		
NET AREA	278	DETAIL ADJ	0.680	FOUNDATION	1	PIER	1.00	A	BAS	L	BAS AREA	278	1937	144.06	40,048	CONDITION ELEM	CD		
\$NLA(RCN)	\$175	OVERALL	1.000	EXT. COVER	1	WOOD SHINGLE	1.00	B	OSP	N	OPEN SCR PORCH	114		47.28	5,390	EXTERIOR			
				ROOF SHAPE	1	GABLE	1.00	C	WDK	N	WOOD DECK	64		35.04	2,243	INTERIOR			
				ROOF COVER	1	ASPH/CMP SHIN	1.00											KITCHEN	
				FLOOR COVER	2	SOFTWOOD	1.00											BATHS	
				INT. FINISH	52	OTHER/DRY/WLI	1.00											HEAT	
				HEATING/COOL	13	NONE	0.80											ELECT	
				FUEL SOURCE	8	NONE	1.00											EFF.YR/AGE	1950 / 72
																	COND	68 68 %	
																	FUNC	10	
																	ECON	0	
																	DEPR	78 % GD 22	
																	RCNLD	\$10,700	

Key: 258

Town of CHATHAM - Fiscal Year 2024

9/7/2023 9:38 am SEQ #: 290

LEGAL

CURRENT OWNER				PARCEL ID				LOCATION			
PILGRIM VILLAGE OF CHATHAM INC 1370 MAIN ST CHATHAM, MA 02633				10E-50-16				1344 MAIN ST			
TRANSFER HISTORY				DOS	T	SALE PRICE	BK-PG (Cert)				

CLASS	CLASS%	DESCRIPTION				BN ID	BN	CARD	
3030	100	COTT COL					13	13 of 34	
PMT NO	PMT DT	TY	DESC	AMOUNT	INSP	BY	1st	%	

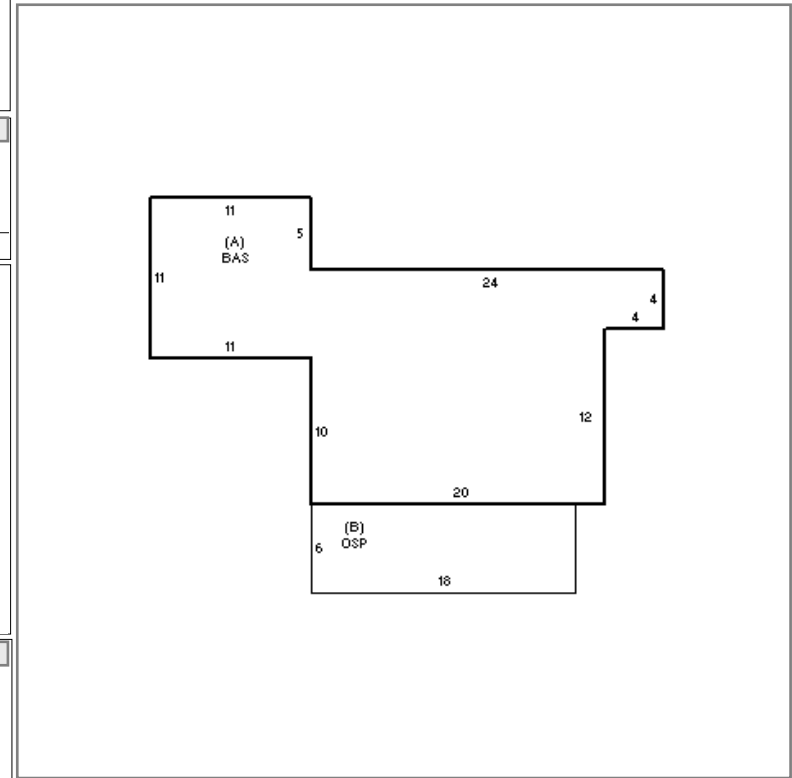
LAND

CD	T	AC/SF/UN	Nbhd	Infl1	Infl2	ADJ BASE	SAF	Infl3	Lpi	VC	CREDIT AMT	ADJ VALUE

TOTAL	ZONING	FRNT	ASSESSED	CURRENT	PREVIOUS
Nbhd	NOTE		LAND BUILDING DETACHED OTHER TOTAL	15,800	
Infl1					
Infl2					

DETACHED

TY	QUAL	COND	DIM/NOTE	YB	UNITS	ADJ PRICE	RCNLD	PHOTO



BUILDING

BUILDING	CD	ADJ	DESC	MEASURE	3/8/2019	TCK
MODEL	1		RESIDENTIAL	LIST	3/8/2019	EST
STYLE	6	0.85	COTTAGE [100%]	REVIEW	10/17/2012	DF
QUALITY	M	0.60	MINIMAL [100%]	BLDG COMMENTS		
FRAME	1	1.00	WOOD FRAME [100%]	UNIT #13		

LAND

YEAR BLT	1937	SIZE ADJ	1.000	ELEMENT	CD	DESCRIPTION	ADJ	S	BAT	T	DESCRIPTION	UNITS	YB	ADJ PRICE	RCN	TOTAL RCN	71,919
NET AREA	457	DETAIL ADJ	0.680	FOUNDATION	1	PIER	1.00	A	BAS	L	BAS AREA	457	1937	144.06	65,834	CONDITION ELEM CD	
\$NLA(RCN)	\$157	OVERALL	1.000	EXT. COVER	1	WOOD SHINGLE	1.00	B	OSP	N	OPEN SCR PORCH	108		47.28	5,106		
CAPACITY			UNITS	ADJ	ROOF SHAPE	1	GABLE	1.00								EXTERIOR	
STORIES	1	1.00		ROOF COVER	1	ASPH/CMP SHIN	1.00									INTERIOR	
ROOMS	0	1.00		FLOOR COVER	2	SOFTWOOD	1.00									KITCHEN	
BEDROOMS	1	1.00		INT. FINISH	52	OTHER/DRYWLI	1.00									BATHS	
FULL BATHS	1	1.00		HEATING/COOL	13	NONE	0.80									HEAT	
1/2 BATHS	0	1.00		FUEL SOURCE	8	NONE	1.00									ELECT	
FIXTURES	3	979.20														EFF.YR/AGE 1950 / 72	
UNITS	1	1.00														COND 68 68 %	
																FUNC 10	
																ECON 0	
																DEPR 78 % GD 22	
																RCNLD \$15,800	

Key: 258

Town of CHATHAM - Fiscal Year 2024

9/7/2023 9:38 am SEQ #: 292

LEGAL

CURRENT OWNER				PARCEL ID				LOCATION			
PILGRIM VILLAGE OF CHATHAM INC 1370 MAIN ST CHATHAM, MA 02633				10E-50-16				1344 MAIN ST			
TRANSFER HISTORY				DOS	T	SALE PRICE		BK-PG (Cert)			

CLASS	CLASS%	DESCRIPTION				BN ID	BN	CARD	
3030	100	COTT COL					15	15 of 34	
PMT NO	PMT DT	TY	DESC	AMOUNT	INSP	BY	1st	%	

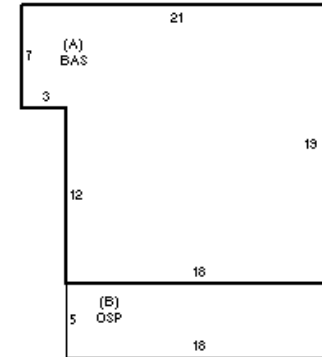
LAND

CD	T	AC/SF/UN	Nbhd	Infl1	Infl2	ADJ BASE	SAF	Infl3	Lpi	VC	CREDIT AMT	ADJ VALUE

TOTAL	ZONING	FRNT	ASSESSED	CURRENT	PREVIOUS
Nbhd	NOTE		LAND BUILDING DETACHED OTHER TOTAL	12,100	
Infl1					
Infl2					

DETACHED

TY	QUAL	COND	DIM/NOTE	YB	UNITS	ADJ PRICE	RCNLD



BUILDING

BUILDING	CD	ADJ	DESC	MEASURE	3/8/2019	TCK
MODEL	1		RESIDENTIAL	LIST	3/8/2019	EST
STYLE	6	0.85	COTTAGE [100%]	REVIEW	6/5/2019	TD
QUALITY	M	0.60	MINIMAL [100%]			
FRAME	1	1.00	WOOD FRAME [100%]			

BLDG COMMENTS

UNIT #15

YEAR BLT	1937	SIZE ADJ	1.000	ELEMENT	CD	DESCRIPTION	ADJ	S	BAT	T	DESCRIPTION	UNITS	YB	ADJ PRICE	RCN	TOTAL RCN	54,863
NET AREA	363	DETAIL ADJ	0.646	FOUNDATION	2	SLAB	0.95	A	BAS	L	BAS AREA	363	1937	136.85	49,678		
\$NLA(RCN)	\$151	OVERALL	1.000	EXT. COVER	1	WOOD SHINGLE	1.00	B	OSP	N	OPEN SCR PORCH	90		47.28	4,255		
CAPACITY		UNITS	ADJ	ROOF SHAPE	1	GABLE	1.00										
STORIES		1	1.00	ROOF COVER	1	ASPH/CMP SHIN	1.00										
ROOMS		0	1.00	FLOOR COVER	2	SOFTWOOD	1.00										
BEDROOMS		1	1.00	INT. FINISH	52	OTHER/DRY/WLI	1.00										
FULL BATHS		1	1.00	HEATING/COOL	13	NONE	0.80										
1/2 BATHS		0	1.00	FUEL SOURCE	8	NONE	1.00										
FIXTURES		3	930.00														
UNITS		1	1.00														
																EFF.YR/AGE	1950 / 72
																COND	68 68 %
																FUNC	10
																ECON	0
																DEPR	78 % GD 22
																RCNLD	\$12,100

Key: 258

Town of CHATHAM - Fiscal Year 2024

9/7/2023 9:38 am SEQ #: 294

LEGAL

CURRENT OWNER		PARCEL ID	LOCATION			
PILGRIM VILLAGE OF CHATHAM INC 1370 MAIN ST CHATHAM, MA 02633		10E-50-16	1344 MAIN ST			
TRANSFER HISTORY		DOS	T	SALE PRICE	BK-PG (Cert)	

CLASS	CLASS%	DESCRIPTION			BN ID	BN	CARD
3030	100	COTT COL			17	17 of 34	
PMT NO	PMT DT	TY	DESC	AMOUNT	INSP	BY	1st %

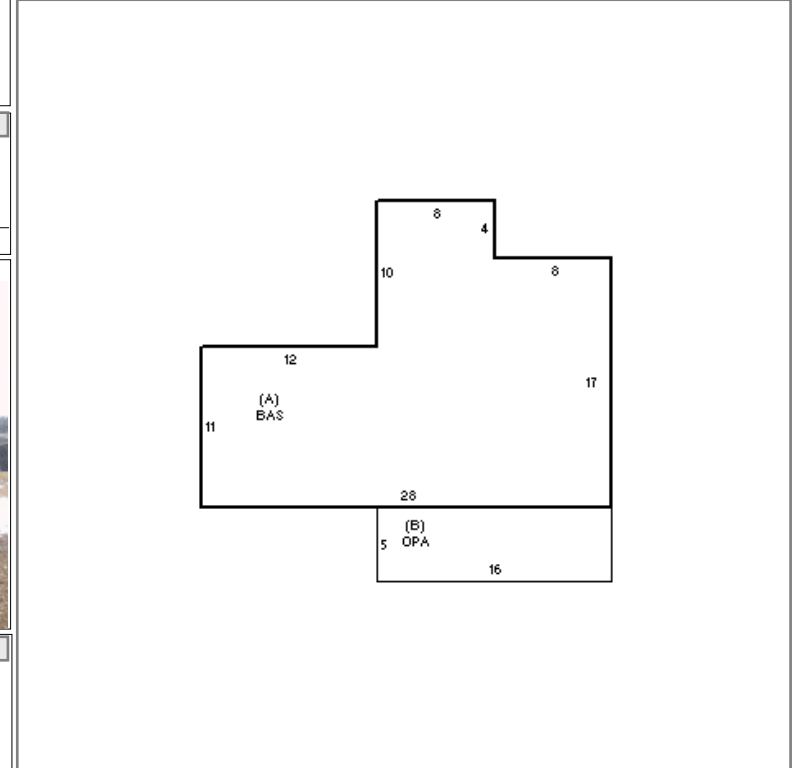
LAND

CD	T	AC/SF/UN	Nbhd	Inf1	Inf2	ADJ BASE	SAF	Inf3	Lpi	VC	CREDIT AMT	ADJ VALUE
----	---	----------	------	------	------	----------	-----	------	-----	----	------------	-----------

TOTAL	ZONING	FRNT	ASSESSED	CURRENT	PREVIOUS
Nbhd	NOTE		LAND	14,800	
Inf1		BUILDING			
Inf2		DETACHED			
			OTHER		
			TOTAL		

DETACHED

TY	QUAL	COND	DIM/NOTE	YB	UNITS	ADJ PRICE	RCNLD
----	------	------	----------	----	-------	-----------	-------



BUILDING

BUILDING	CD	ADJ	DESC	MEASURE	3/8/2019	TCK
MODEL	1		RESIDENTIAL	LIST	3/8/2019	EST
STYLE	6	0.85	COTTAGE [100%]	REVIEW	6/5/2019	TD
QUALITY	M	0.60	MINIMAL [100%]			
FRAME	1	1.00	WOOD FRAME [100%]			

BLDG COMMENTS
UNIT #17

G

YEAR BLT	1937	SIZE ADJ	1.000	ELEMENT	CD	DESCRIPTION	ADJ	S	BAT	T	DESCRIPTION	UNITS	YB	ADJ PRICE	RCN	TOTAL RCN	67,441
NET AREA	436	DETAIL ADJ	0.680	FOUNDATION	1	PIER	1.00	A	BAS	L	BAS AREA	436	1937	144.06	62,809	CONDITION ELEM	CD
\$NLA(RCN)	\$155	OVERALL	1.000	EXT. COVER	1	WOOD SHINGLE	1.00	B	OPA	N	OPEN PORCH	80		45.66	3,653		
CAPACITY		UNITS	ADJ	ROOF SHAPE	1	GABLE	1.00									EXTERIOR	
STORIES		1	1.00	ROOF COVER	7	ROLL	1.00									INTERIOR	
ROOMS		0	1.00	FLOOR COVER	2	SOFTWOOD	1.00									KITCHEN	
BEDROOMS		2	1.00	INT. FINISH	52	OTHER/DRYWLI	1.00									BATHS	
FULL BATHS		1	1.00	HEATING/COOL	13	NONE	0.80									BATHS	
1/2 BATHS		0	1.00	FUEL SOURCE	8	NONE	1.00									HEAT	
FIXTURES		3	979.20													ELECT	
UNITS		1	1.00														
																EFF.YR/AGE	1950 / 72
																COND	68 68 %
																FUNC	10
																ECON	0
																DEPR	78 % GD 22
																RCNLD	\$14,800

Key: 258

Town of CHATHAM - Fiscal Year 2024

9/7/2023 9:38 am SEQ #: 296

LEGAL

CURRENT OWNER				PARCEL ID				LOCATION				
PILGRIM VILLAGE OF CHATHAM INC 1370 MAIN ST CHATHAM, MA 02633				10E-50-16				1344 MAIN ST				
TRANSFER HISTORY				DOS	T	SALE PRICE	BK-PG (Cert)					

CLASS	CLASS%	DESCRIPTION				BN ID	BN	CARD	
3030	100	COTT COL					19	19 of 34	
PMT NO	PMT DT	TY	DESC	AMOUNT	INSP	BY	1st	%	

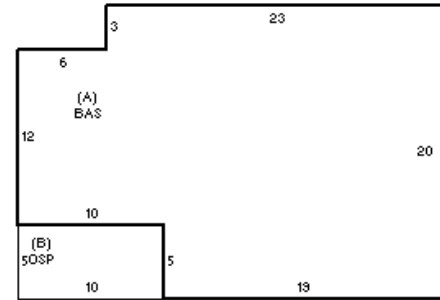
LAND

CD	T	AC/SF/UN	Nbhd	Inf1	Inf2	ADJ BASE	SAF	Inf3	Lpi	VC	CREDIT AMT	ADJ VALUE
----	---	----------	------	------	------	----------	-----	------	-----	----	------------	-----------

TOTAL	ZONING	FRNT	ASSESSED	CURRENT	PREVIOUS
Nbhd	NOTE		LAND	17,000	
Inf1			BUILDING		
Inf2			DETACHED		
			OTHER		
			TOTAL		

DETACHED

TY	QUAL	COND	DIM/NOTE	YB	UNITS	ADJ PRICE	RCNLD
----	------	------	----------	----	-------	-----------	-------



BUILDING

BUILDING	CD	ADJ	DESC	MEASURE	3/8/2019	TCK
MODEL	1		RESIDENTIAL	LIST	3/8/2019	EST
STYLE	6	0.85	COTTAGE [100%]	REVIEW	6/5/2019	TD
QUALITY	M	0.60	MINIMAL [100%]			
FRAME	1	1.00	WOOD FRAME [100%]			

BLDG COMMENTS

UNIT #19

G

YEAR BLT	1937	SIZE ADJ	1.000	ELEMENT	CD	DESCRIPTION	ADJ	S	BAT	T	DESCRIPTION	UNITS	YB	ADJ PRICE	RCN	TOTAL RCN	77,100				
NET AREA	512	DETAIL ADJ	0.680	FOUNDATION	1	PIER	1.00	A	BAS	L	BAS AREA	512	1937	144.06	73,757	CONDITION ELEM CD					
\$NLA(RCN)	\$151	OVERALL	1.000	EXT. COVER	1	WOOD SHINGLE	1.00	B	OSP	N	OPEN SCR PORCH	50		47.28	2,364						
CAPACITY			UNITS	ADJ	ROOF SHAPE	1	GABLE	1.00										EXTERIOR			
STORIES	1	1.00	ROOF COVER	1	ASPH/CMP SHIN	1.00	FLOOR COVER	2	SOFTWOOD	1.00										INTERIOR	
ROOMS	0	1.00	INT. FINISH	52	OTHER/DRY/WLI	1.00	HEATING/COOL	13	NONE	0.80										KITCHEN	
BEDROOMS	2	1.00	FUEL SOURCE	8	NONE	1.00											BATHS				
FULL BATHS	1	1.00																	HEAT		
1/2 BATHS	0	1.00																	ELECT		
FIXTURES	3	979.20																	EFF.YR/AGE	1950 / 72	
UNITS	1	1.00																	COND	68 68 %	
																	FUNC	10			
																	ECON	0			
																	DEPR	78 % GD 22			
																	RCNLD	\$17,000			

Key: 258

Town of CHATHAM - Fiscal Year 2024

9/7/2023 9:38 am SEQ #: 300

LEGAL

CURRENT OWNER				PARCEL ID				LOCATION				
PILGRIM VILLAGE OF CHATHAM INC 1370 MAIN ST CHATHAM, MA 02633				10E-50-16				1344 MAIN ST				
TRANSFER HISTORY				DOS	T	SALE PRICE	BK-PG (Cert)					

CLASS	CLASS%	DESCRIPTION				BN ID	BN	CARD	
3030	100	COTT COL					23	23 of 34	
PMT NO	PMT DT	TY	DESC	AMOUNT	INSP	BY	1st	%	

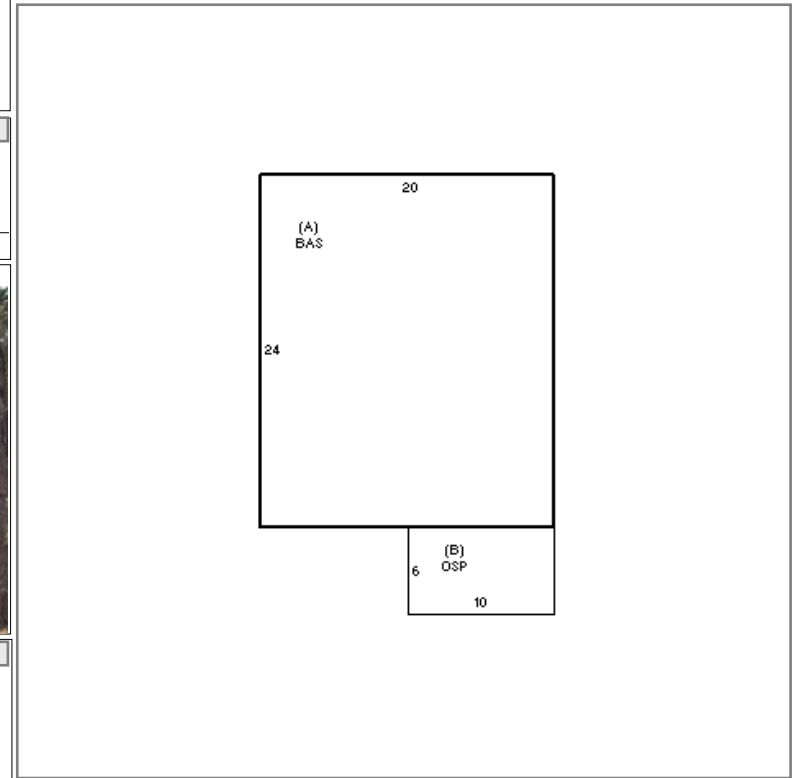
LAND

CD	T	AC/SF/UN	Nbhd	Infl1	Infl2	ADJ BASE	SAF	Infl3	Lpi	VC	CREDIT AMT	ADJ VALUE
----	---	----------	------	-------	-------	----------	-----	-------	-----	----	------------	-----------

TOTAL	ZONING	FRNT	ASSESSED	CURRENT	PREVIOUS
Nbhd	NOTE		LAND	16,100	
Infl1			BUILDING		
Infl2			DETACHED		
			OTHER		
			TOTAL		

DETACHED

TY	QUAL	COND	DIM/NOTE	YB	UNITS	ADJ PRICE	RCNLD
----	------	------	----------	----	-------	-----------	-------



BUILDING

BUILDING	CD	ADJ	DESC	MEASURE	3/8/2019	TCK
MODEL	1		RESIDENTIAL	LIST	3/8/2019	EST
STYLE	6	0.85	COTTAGE [100%]	REVIEW	6/5/2019	TD
QUALITY	M	0.60	MINIMAL [100%]	BLDG COMMENTS		
FRAME	1	1.00	WOOD FRAME [100%]	UNIT # 23		

BLDG COMMENTS	UNIT # 23
---------------	-----------

G

YEAR BLT	1937	SIZE ADJ	1.000	ELEMENT	CD	DESCRIPTION	ADJ	S	BAT	T	DESCRIPTION	UNITS	YB	ADJ PRICE	RCN	TOTAL RCN	72,963
NET AREA	480	DETAIL ADJ	0.680	FOUNDATION	1	PIER	1.00	A	BAS	L	BAS AREA	480	1937	144.06	69,147	CONDITION ELEM	CD
\$NLA(RCN)	\$152	OVERALL	1.000	EXT. COVER	1	WOOD SHINGLE	1.00	B	OSP	N	OPEN SCR PORCH	60		47.28	2,837		
CAPACITY				ROOF SHAPE	1	GABLE	1.00										
STORIES	1	1.00		ROOF COVER	1	ASPH/CMP SHIN	1.00										
ROOMS	0	1.00		FLOOR COVER	24	SOFTWD/ASPH TL	1.00										
BEDROOMS	0	1.00		INT. FINISH	2	DRYWALL	1.00										
FULL BATHS	1	1.00		HEATING/COOL	13	NONE	0.80										
1/2 BATHS	0	1.00		FUEL SOURCE	8	NONE	1.00										
FIXTURES	3	979.20															
UNITS	1	1.00															
																EFF.YR/AGE	1950 / 72
																COND	68 68 %
																FUNC	10
																ECON	0
																DEPR	78 % GD 22
																RCNLD	\$16,100

Key: 258

Town of CHATHAM - Fiscal Year 2024

9/7/2023 9:38 am SEQ #: 308

LEGAL

LAND

DETACHED

BUILDING

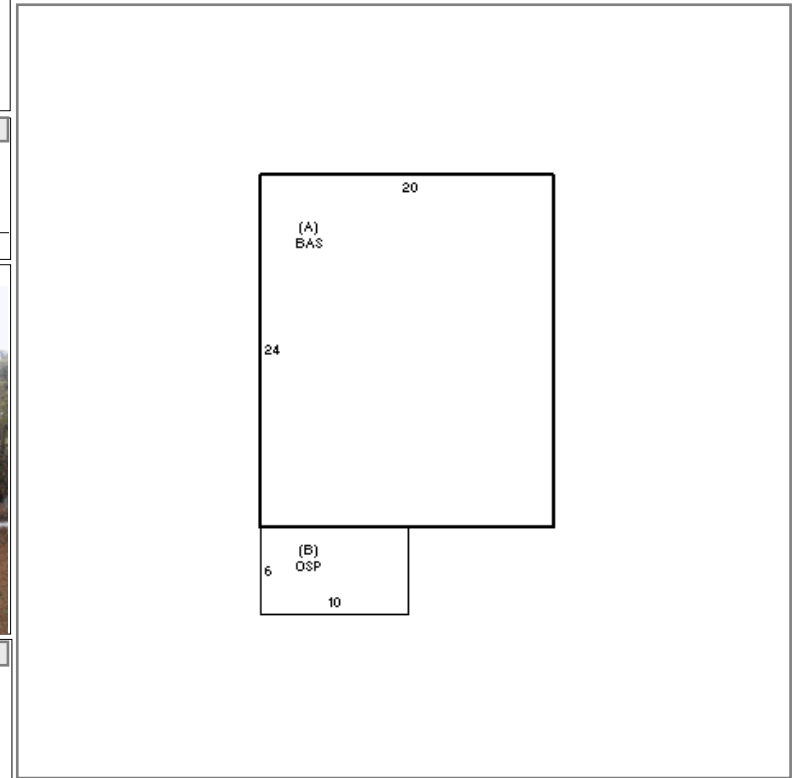
CURRENT OWNER		PARCEL ID	LOCATION			
PILGRIM VILLAGE OF CHATHAM INC 1370 MAIN ST CHATHAM, MA 02633		10E-50-16	1344 MAIN ST			
TRANSFER HISTORY		DOS	T	SALE PRICE	BK-PG (Cert)	

CLASS	CLASS%	DESCRIPTION			BN ID	BN	CARD	
3030	100	COTT COL				31	31 of 34	
PMT NO	PMT DT	TY	DESC	AMOUNT	INSP	BY	1st	%

CD	T	AC/SF/UN	Nbhd	Inf1	Inf2	ADJ BASE	SAF	Inf3	Lpi	VC	CREDIT AMT	ADJ VALUE
----	---	----------	------	------	------	----------	-----	------	-----	----	------------	-----------

TOTAL	ZONING	FRNT	ASSESSED	CURRENT	PREVIOUS
Nbhd	NOTE		LAND	16,100	
Inf1		BUILDING			
Inf2		DETACHED			
			OTHER		
			TOTAL		

TY	QUAL	COND	DIM/NOTE	YB	UNITS	ADJ PRICE	RCNLD
----	------	------	----------	----	-------	-----------	-------



BUILDING	CD	ADJ	DESC	MEASURE	3/8/2019	TCK
MODEL	1		RESIDENTIAL	LIST	3/8/2019	EST
STYLE	6	0.85	COTTAGE [100%]	REVIEW	6/5/2019	TD
QUALITY	M	0.60	MINIMAL [100%]	BLDG COMMENTS		
FRAME	1	1.00	WOOD FRAME [100%]	UNIT # 31		

YEAR BLT	1937	SIZE ADJ	1.000	ELEMENT	CD	DESCRIPTION	ADJ	S	BAT	T	DESCRIPTION	UNITS	YB	ADJ PRICE	RCN	TOTAL RCN	72,963
NET AREA	480	DETAIL ADJ	0.680	FOUNDATION	1	PIER	1.00	A	BAS	L	BAS AREA	480	1937	144.06	69,147	CONDITION ELEM CD	
\$NLA(RCN)	\$152	OVERALL	1.000	EXT. COVER	1	WOOD SHINGLE	1.00	B	OSP	N	OPEN SCR PORCH	60		47.28	2,837		
CAPACITY				ROOF SHAPE	1	GABLE	1.00	EXTERIOR									
STORIES	1	1.00		ROOF COVER	1	ASPH/CMP SHIN	1.00	INTERIOR									
ROOMS	0	1.00		FLOOR COVER	24	SOFTWD/ASPH TL	1.00	KITCHEN									
BEDROOMS	0	1.00		INT. FINISH	2	DRYWALL	1.00	BATHS									
FULL BATHS	1	1.00		HEATING/COOL	13	NONE	0.80	HEAT									
1/2 BATHS	0	1.00		FUEL SOURCE	8	NONE	1.00	ELECT									
FIXTURES	3	979.20		EFF.YR/AGE 1950 / 72													
UNITS	1	1.00		COND 68 68 %													
RCNLD																\$16,100	

Key: 258

Town of CHATHAM - Fiscal Year 2024

9/7/2023 9:38 am SEQ #: 310

LEGAL

CURRENT OWNER				PARCEL ID				LOCATION			
PILGRIM VILLAGE OF CHATHAM INC 1370 MAIN ST CHATHAM, MA 02633				10E-50-16				1344 MAIN ST			
TRANSFER HISTORY				DOS	T	SALE PRICE	BK-PG (Cert)				


CLASS	CLASS%	DESCRIPTION				BN ID	BN	CARD	
3030	100	COTT COL					33	33 of 34	
PMT NO	PMT DT	TY	DESC	AMOUNT	INSP	BY	1st	%	


LAND

CD	T	AC/SF/UN	Nbhd	Inf1	Inf2	ADJ BASE	SAF	Inf3	Lpi	VC	CREDIT AMT	ADJ VALUE
----	---	----------	------	------	------	----------	-----	------	-----	----	------------	-----------

TOTAL	ZONING	FRNT	ASSESSED	CURRENT	PREVIOUS
Nbhd	NOTE		LAND	21,700	
Inf1		BUILDING			
Inf2		DETACHED			
			OTHER		
			TOTAL		

DETACHED

TY	QUAL	COND	DIM/NOTE	YB	UNITS	ADJ PRICE	RCNLD	PHOTO	03/08/2019
									



BUILDING

BUILDING	CD	ADJ	DESC	MEASURE	3/8/2019	TCK
MODEL	5		CIM	LIST	3/8/2019	EST
STYLE	53	0.87	STORAGE GARAGE [100%]	REVIEW	10/17/2012	DF
QUALITY	M	0.65	MINIMAL [100%]			
FRAME	1	1.00	WOOD FRAME [100%]			

YEAR BLT	1960	SIZE ADJ	1.000	ELEMENT	CD	DESCRIPTION	ADJ	S	BAT	T	DESCRIPTION	UNITS	YB	ADJ PRICE	RCN
NET AREA	570	DETAIL ADJ	0.671	FOUNDATION	2	SLAB	1.00	A	BAS	L	BASE AREA	570	1960	90.61	51,650
\$NLA(RCN)	\$91	OVERALL	1.000	EXT. COVER	1	WOOD SHINGLE	1.00								
CAPACITY				ROOF SHAPE	1	GABLE	1.00								
STORIES	1	UNITS	1.00	ROOF COVER	1	ASPH/CMP SHIN	1.00								
% HEATED	0	ADJ	.95	FLOOR COVER	9	CONCRETE	0.95								
% AIR COND	0		1.00	INT. FINISH	6	MINIMUM	0.95								
% SPRINKLER	0		1.00	HEATING/COOL	13	NONE	0.95								
				FUEL SOURCE	8	NONE	1.00								

TOTAL RCN	51,650	
CONDITION ELEM	CD	
EXTERIOR		
INTERIOR		
CDN/APP		
EFF.YR/AGE	1965 / 57	
COND	48	48 %
FUNC	10	
ECON	0	
DEPR	58	% GD 42
RCNLD	\$21,700	

Key: 258

Town of CHATHAM - Fiscal Year 2024

9/7/2023 9:38 am SEQ #: 311

LEGAL

CURRENT OWNER				PARCEL ID				LOCATION			
PILGRIM VILLAGE OF CHATHAM INC 1370 MAIN ST CHATHAM, MA 02633				10E-50-16				1344 MAIN ST			
TRANSFER HISTORY				DOS	T	SALE PRICE	BK-PG (Cert)				

CLASS	CLASS%	DESCRIPTION				BN ID	BN	CARD	
3030	100	COTT COL					34	34 of 34	
PMT NO	PMT DT	TY	DESC	AMOUNT	INSP	BY	1st	%	

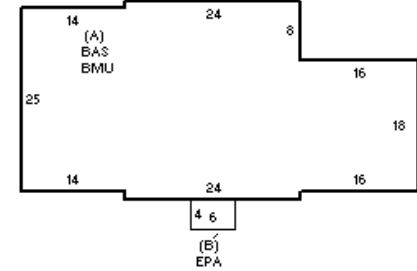
LAND

CD	T	AC/SF/UN	Nbhd	Inf1	Inf2	ADJ BASE	SAF	Inf3	Lpi	VC	CREDIT AMT	ADJ VALUE

TOTAL	ZONING	FRNT	ASSESSED	CURRENT	PREVIOUS
Nbhd	NOTE		LAND BUILDING DETACHED OTHER TOTAL	251,200	
Inf1					
Inf2					

DETACHED

TY	QUAL	COND	DIM/NOTE	YB	UNITS	ADJ PRICE	RCNLD



BLDG COMMENTS
PILGRIM VILLAGE

BUILDING

BUILDING	CD	ADJ	DESC	MEASURE	3/8/2019	TCK
MODEL	1		RESIDENTIAL	LIST	3/8/2019	EST
STYLE	1	0.85	RANCH [100%]	REVIEW	6/5/2019	TD
QUALITY	A	1.00	AVERAGE [100%]			
FRAME	1	1.00	WOOD FRAME [100%]			

YEAR BLT	1938	SIZE ADJ	1.000
NET AREA	1,286	DETAIL ADJ	0.850
\$NLA(RCN)	\$305	OVERALL	1.000
CAPACITY		UNITS	ADJ
STORIES	1	1.00	
ROOMS	0	1.00	
BEDROOMS	3	1.00	
FULL BATHS	1	1.00	
1/2 BATHS	0	1.00	
FIXTURES	3	\$2,040	
UNITS	1	1.00	

ELEMENT	CD	DESCRIPTION	ADJ	S	BAT	T	DESCRIPTION	UNITS	YB	ADJ PRICE	RCN
FOUNDATION	4	FLR & WALL	1.00	A	BMU	N	BSMT UNFINISHED	1,286		68.70	88,342
EXT. COVER	1	WOOD SHINGLE	1.00	A	BAS	L	BAS AREA	1,286	1938	228.09	293,323
ROOF SHAPE	1	GABLE	1.00	B	EPA	N	ENCL PORCH	24		133.71	3,209
ROOF COVER	1	ASPH/CMP SHIN	1.00		BMG	O	BSMT GARAGE	2		2,769.50	5,539
FLOOR COVER	1	HARDWOOD	1.00								
INT. FINISH	2	DRYWALL	1.00								
HEATING/COOL	5	ELECTRIC BB	1.00								
FUEL SOURCE	1	OIL	1.00								

TOTAL RCN	392,453
CONDITION ELEM	CD
EXTERIOR	A
INTERIOR	A
KITCHEN	A
BATHS	A
HEAT	A
ELECT	A
EFF.YR/AGE	1968 / 54
COND	36 36 %
FUNC	0
ECON	0
DEPR	36 % GD 64
RCNLD	\$251,200